











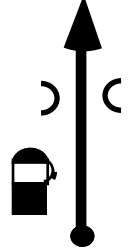

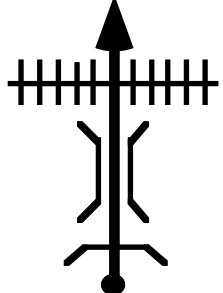
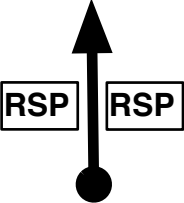

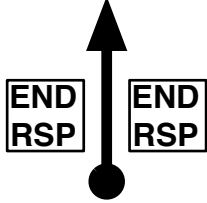
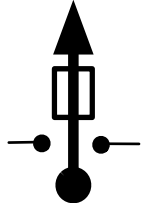

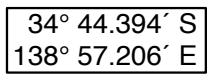



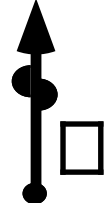





SYMBOLS USED

	 Time Control		 Start point		 Flying finish
	 Stop point		 SOS point		 Speed limit
	Culvert Refuelling area		Caution (no sign) CAUTION !! (sign)		Railway crossing Bridge Tunnel
	Start RSP 		End RSP		Ford Gate
	Crest Road Sign		Latitude & Longitude (Start, SOS points and flying finish)		Give way sign Stop sign
	RGHR (Road Goes Hard Right)		RGR (Road Goes Right)		Bump or Gutter or Dip Building
	RGHL (Road Goes Hard Left)		RGL (Road Goes Left)		Traffic lights